






TABLE 4 SECTORAL REPORT FOR AGRICULTURE
(Sheet 2 of 2)

Greece
1991
Submission 2001

GREENHOUSE GAS SOURCE AND SINK CATEGORIES	CH ₄	N ₂ O	NO _x	CO	NMVOC
	(Gg)				
B. Manure Management (continued)					
10. Anaerobic Lagoons					
11. Liquid Systems		0,01			
12. Solid Storage and Dry Lot		0,36			
13. Other (please specify) 		0,04			0,00
		0,04			
C. Rice Cultivation	4,30				0,00
1. Irrigated	4,30				
2. Rainfed	0,00				
3. Deep Water	0,00				
4. Other (please specify) 	0,00				0,00
D. Agricultural Soils ⁽¹⁾	88,00	20,60			29,74
1. Direct Soil Emissions	88,00	9,10			29,74
2. Animal Production	ne	11,50			
3. Indirect Emissions	ne	0,00			
4. Other (please specify) 	0,00	0,00			0,00
E. Prescribed Burning of Savannas	0,00	0,00			
F. Field Burning of Agricultural Residues	7,72	0,18	6,40	162,21	20,90
1. Cereals	7,30	0,17	6,03	153,33	19,49
2. Pulse	0,09	0,00	0,09	2,00	0,23
3. Tuber and Root	0,33	0,01	0,29	6,88	1,18
4. Sugar Cane	0,00	0,00			
5. Other (please specify) 	0,00	0,00	0,00	0,00	0,00
G. Other (please specify) 	0,00	0,00	0,00	0,00	0,00

⁽¹⁾ See footnote 4 to Summary 1.A of this common reporting format. Parties which choose to report CO₂ emissions and removals from agricultural soils under 4.D. Agricultural Soils category of the sector Agriculture should indicate the amount [Gg] of these emissions or removals in the documentation box to Table 4.D. Additional information (activity data, implied emissions factors) should also be provided using the relevant documentation box to Table 4.D. This table is not modified for reporting the CO₂ emissions and removals for the sake of consistency with the IPCC tables (i.e. IPCC Sectoral Report for Agriculture).

Note: The IPCC Guidelines do not provide methodologies for the calculation of CH₄ emissions, CH₄ and N₂O removals from agricultural soils, or CO₂ emissions from savanna burning or agricultural residues burning. If you have reported such data, you should provide additional information (activity data and emission factors) used to make these estimates using the relevant documentation boxes of the Sectoral background data tables.